

1

2

3

4

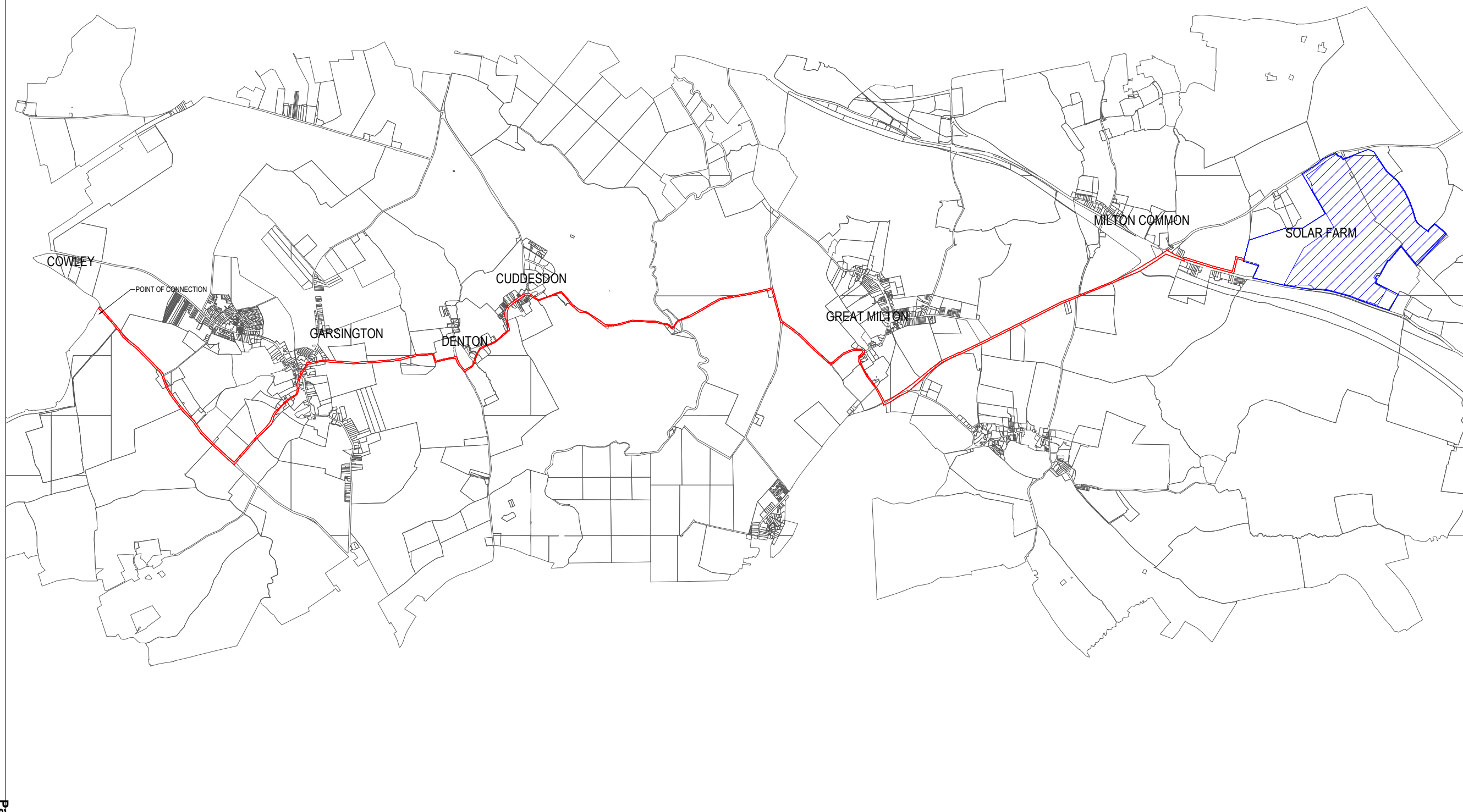

5

6



Legend:

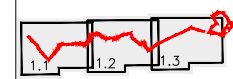
- SITE BOUNDARY
- DODWELLS SOLAR FARM CABLE ROUTE
- DODWELLS SOLAR FARM



PROJECT NUMBER:
DODWELLS SOLAR FARM

SHEET TITLE:
Location Plan

Dodwells Solar Farm, On Land North Of The A40 Between Milton Common & Tetsworth,



DATE: 28/04/2022
 DRAWN BY: M.C.B.
 ENGINEER: R.M.
 APPROVED BY: D.U.

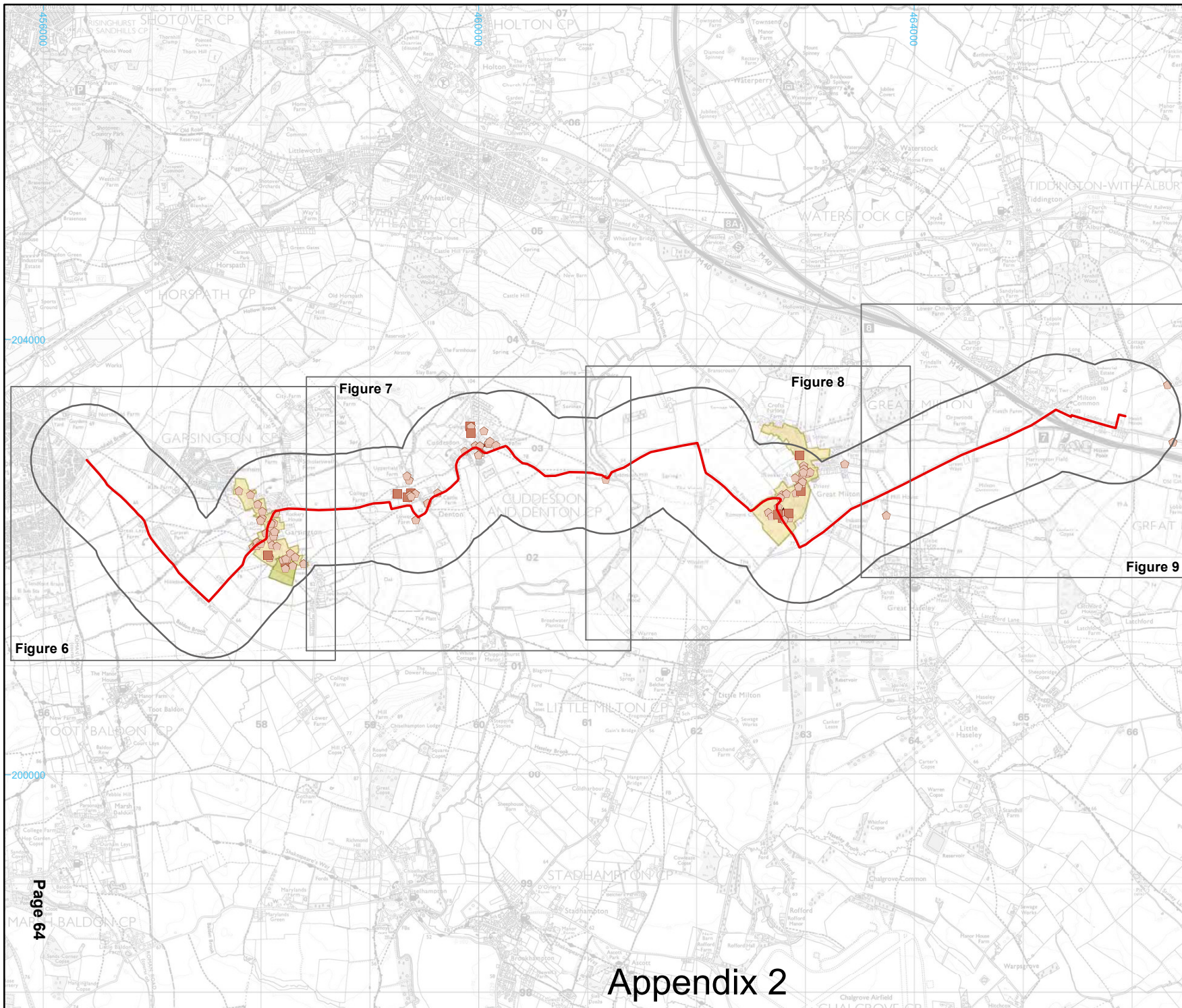
NO.	REVISION	DATE	INIT.

PROJECT PHASE: DEVELOPMENT
 SCALE: 1:3200
 @A3

SHEET NO.:
1.0

P22/S2A26/10/11/1/8

Appendix 1



- Site Boundary
- Study Area
- ▲ Grade I Listed Building
- Grade II* Listed Building
- ◻ Grade II Listed Building
- Registered Park and Garden
- Conservation Area



© Crown copyright and database rights 2022
Ordnance Survey 0100031673

Cotswold Archaeology

Andover	01264 347630
Cirencester	01285 771022
Milton Keynes	01908 564660
Surfolk	01449 900120
w www.cotswoldarchaeology.co.uk	
e enquiries@cotswoldarchaeology.co.uk	

PROJECT TITLE
Dodwells Solar Farm Cable Route
Oxfordshire

FIGURE TITLE
Overview of Designated Heritage Assets within study area

DRAWN BY RK	PROJECT NO CR1204	FIGURE NO.
CHECKED BY JS	DATE 22/11/2022	5
APPROVED BY RW	SCALE @A3	1:33,000

Appendix 2